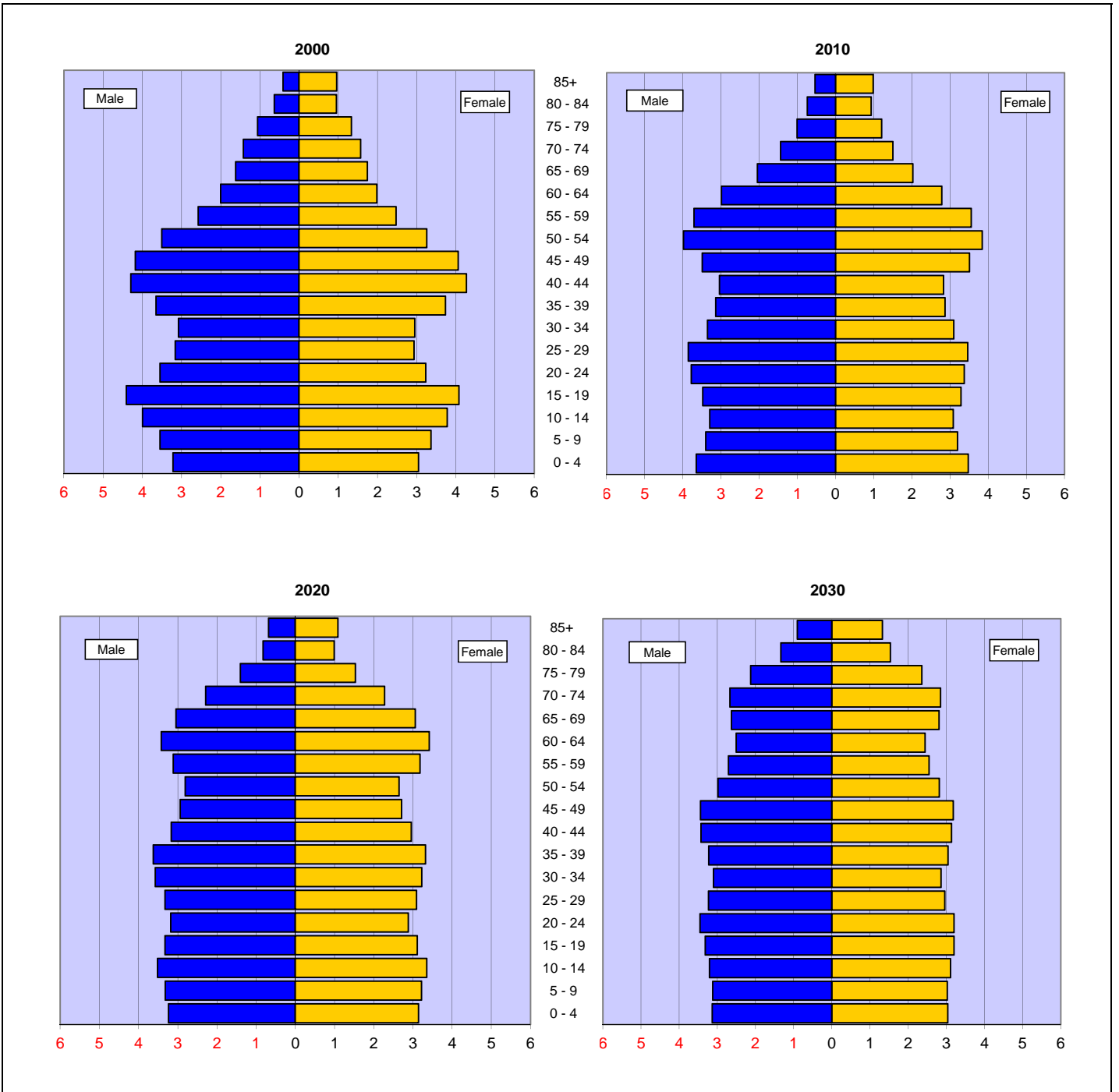


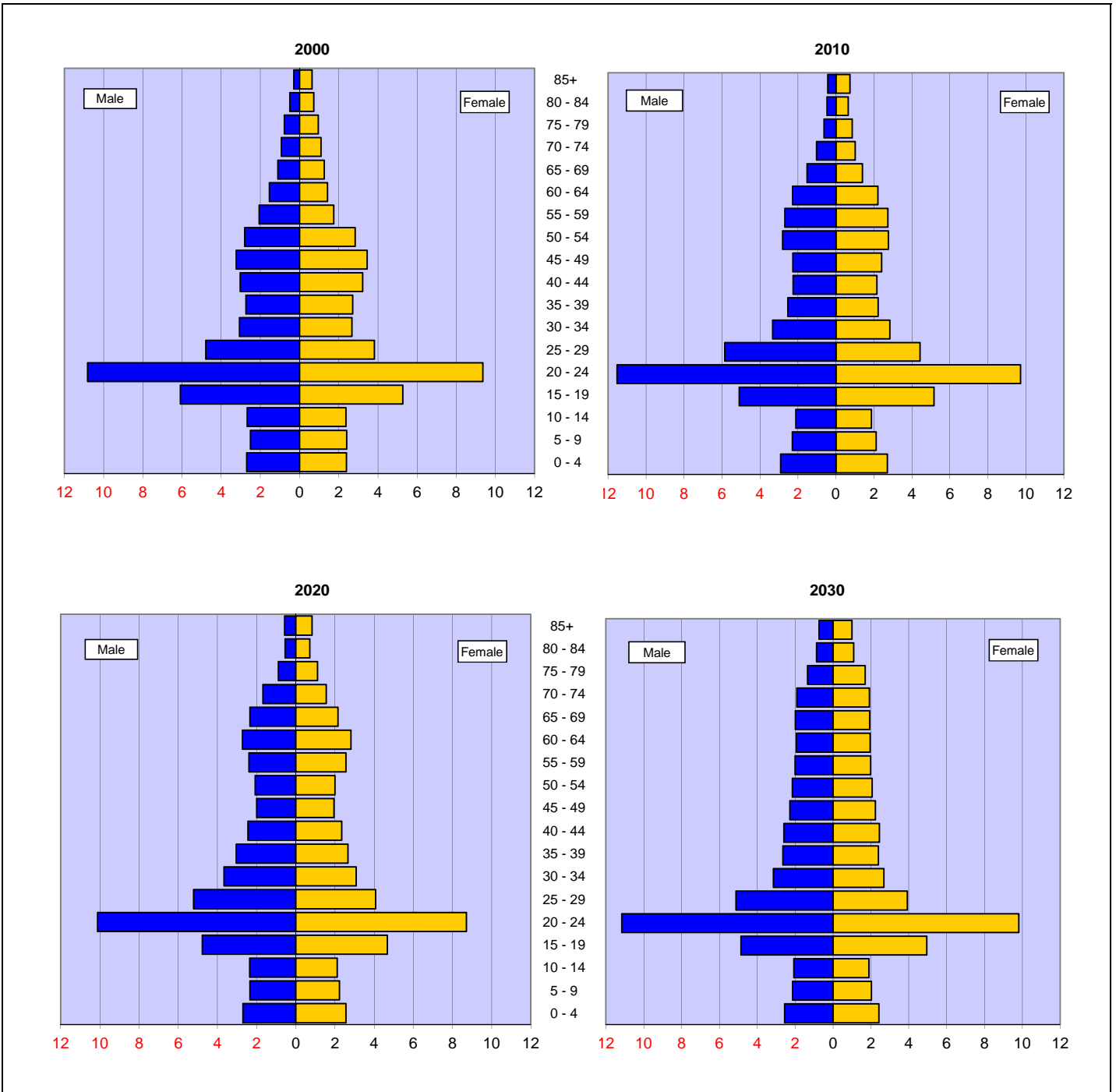
Population Pyramids of Wyoming

Percent of Total Population



Population Pyramids of Albany County

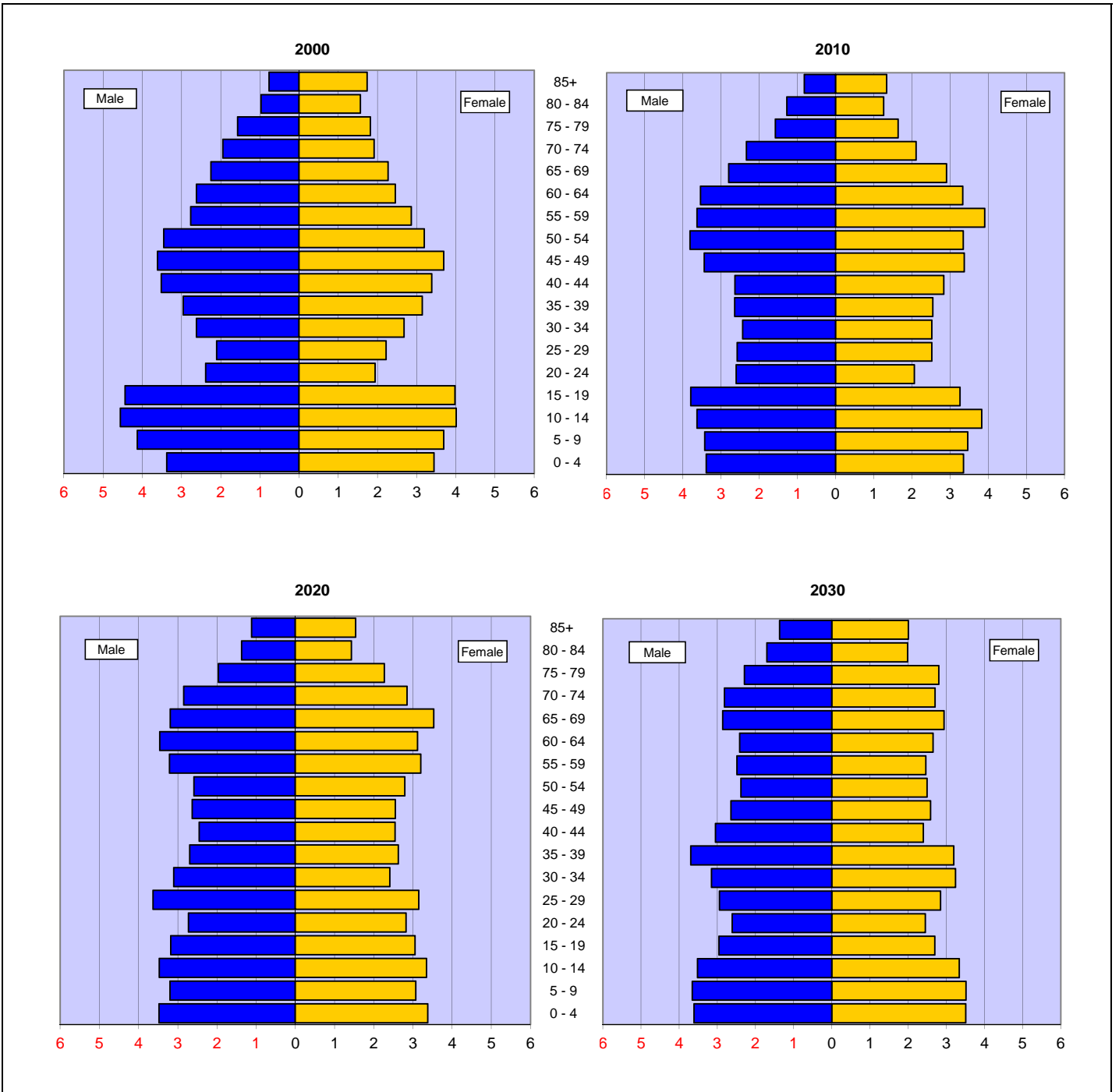
Percent of Total Population



Source: State of Wyoming, Economic Analysis Division (<http://eadiv.state.wy.us>), 2011

Population Pyramids of Big Horn County

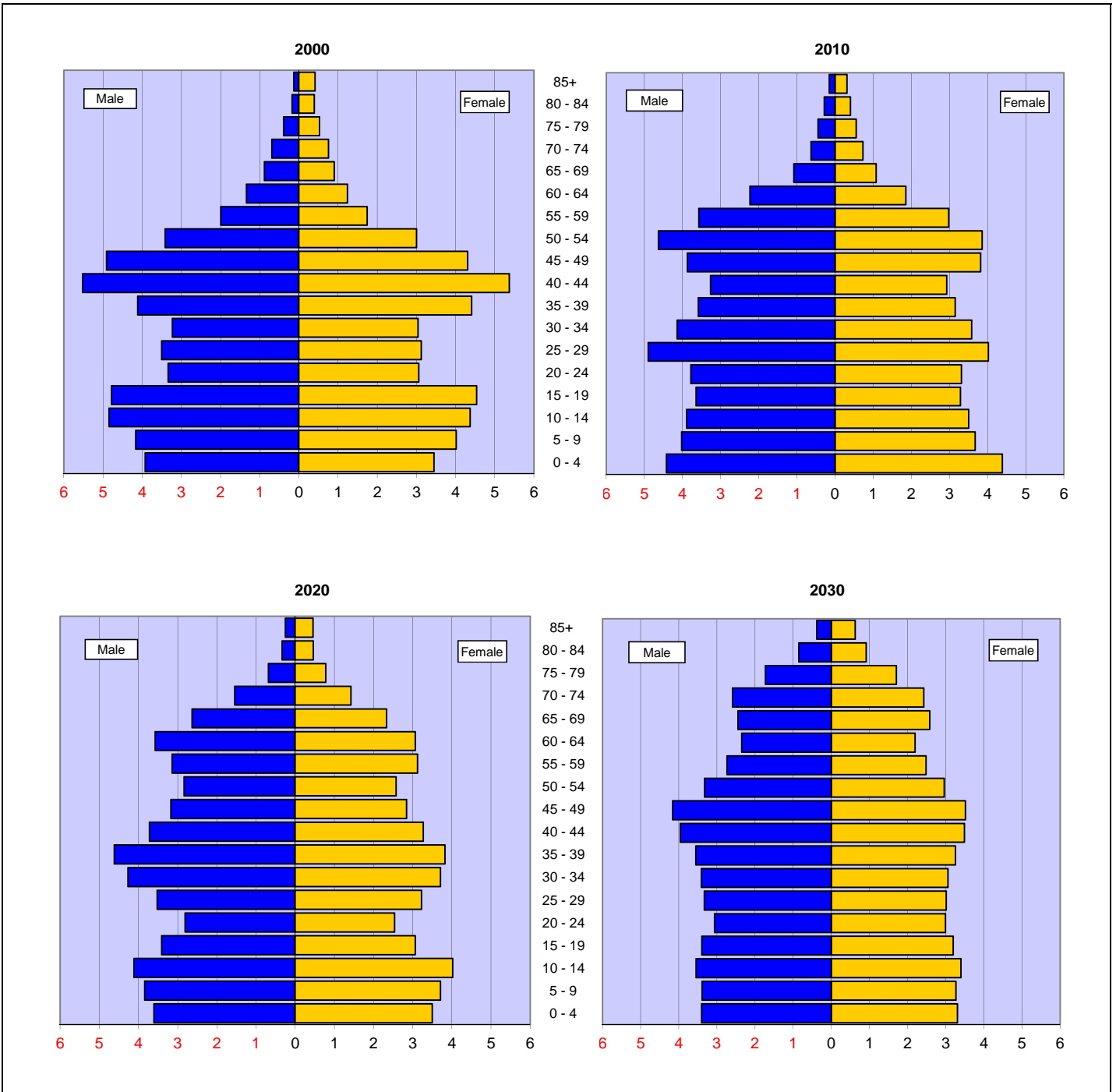
Percent of Total Population



Source: State of Wyoming, Economic Analysis Division (<http://eadiv.state.wy.us>), 2011

Population Pyramids of Campbell County

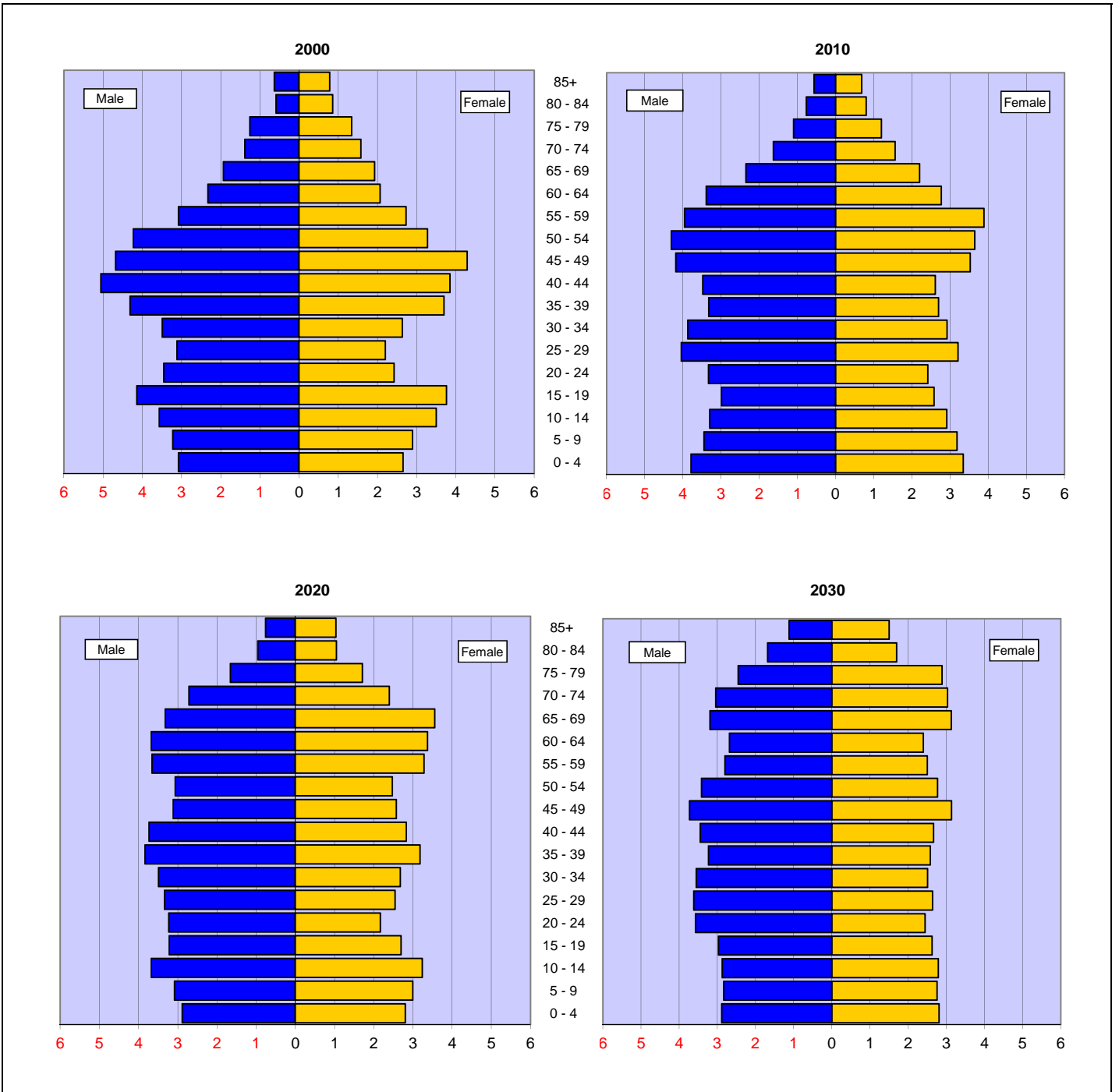
Percent of Total Population



Source: State of Wyoming, Economic Analysis Division (<http://eadiv.state.wy.us>), 2011

Population Pyramids of Carbon County

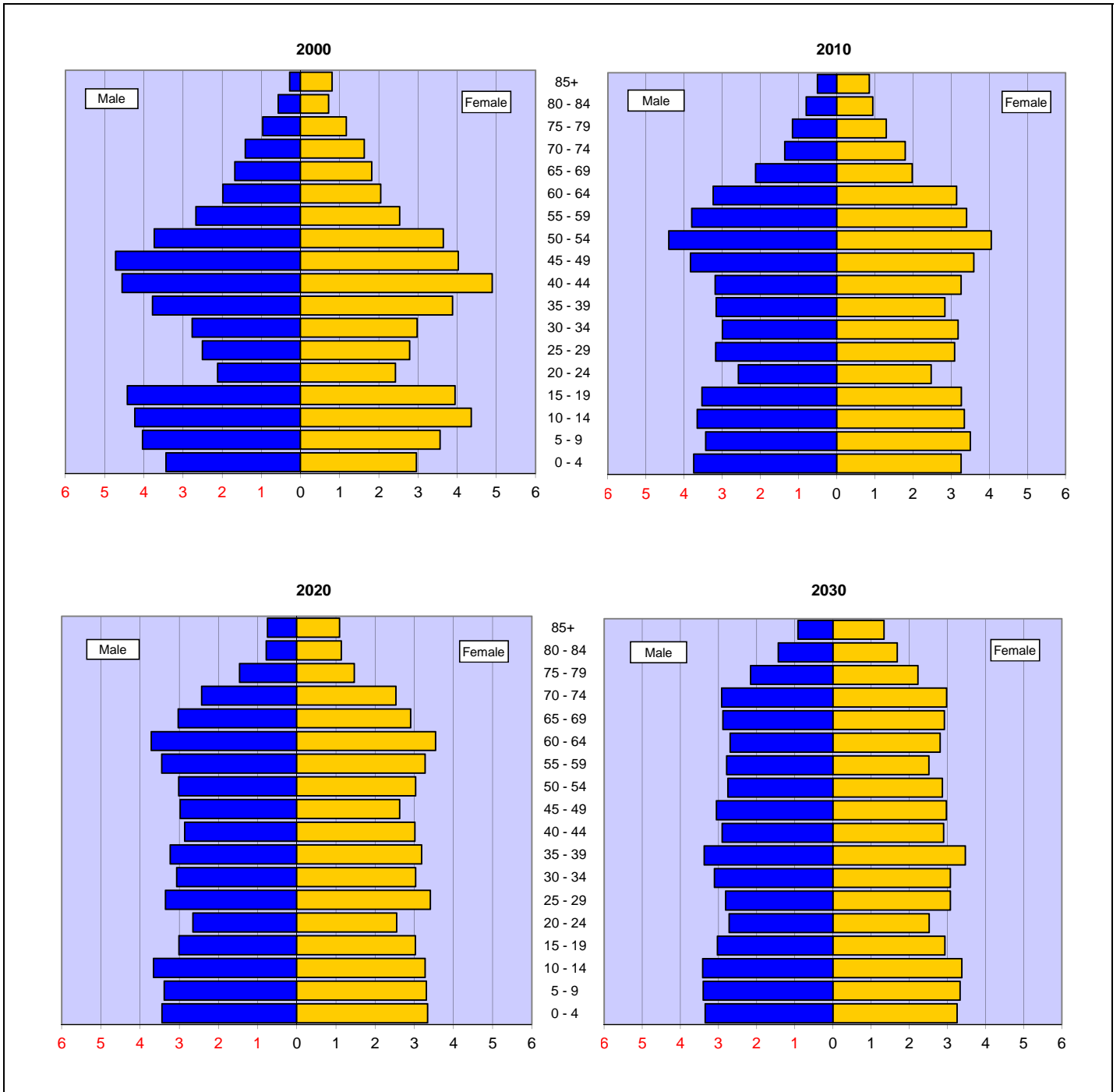
Percent of Total Population



Source: State of Wyoming, Economic Analysis Division (<http://eadiv.state.wy.us>), 2011

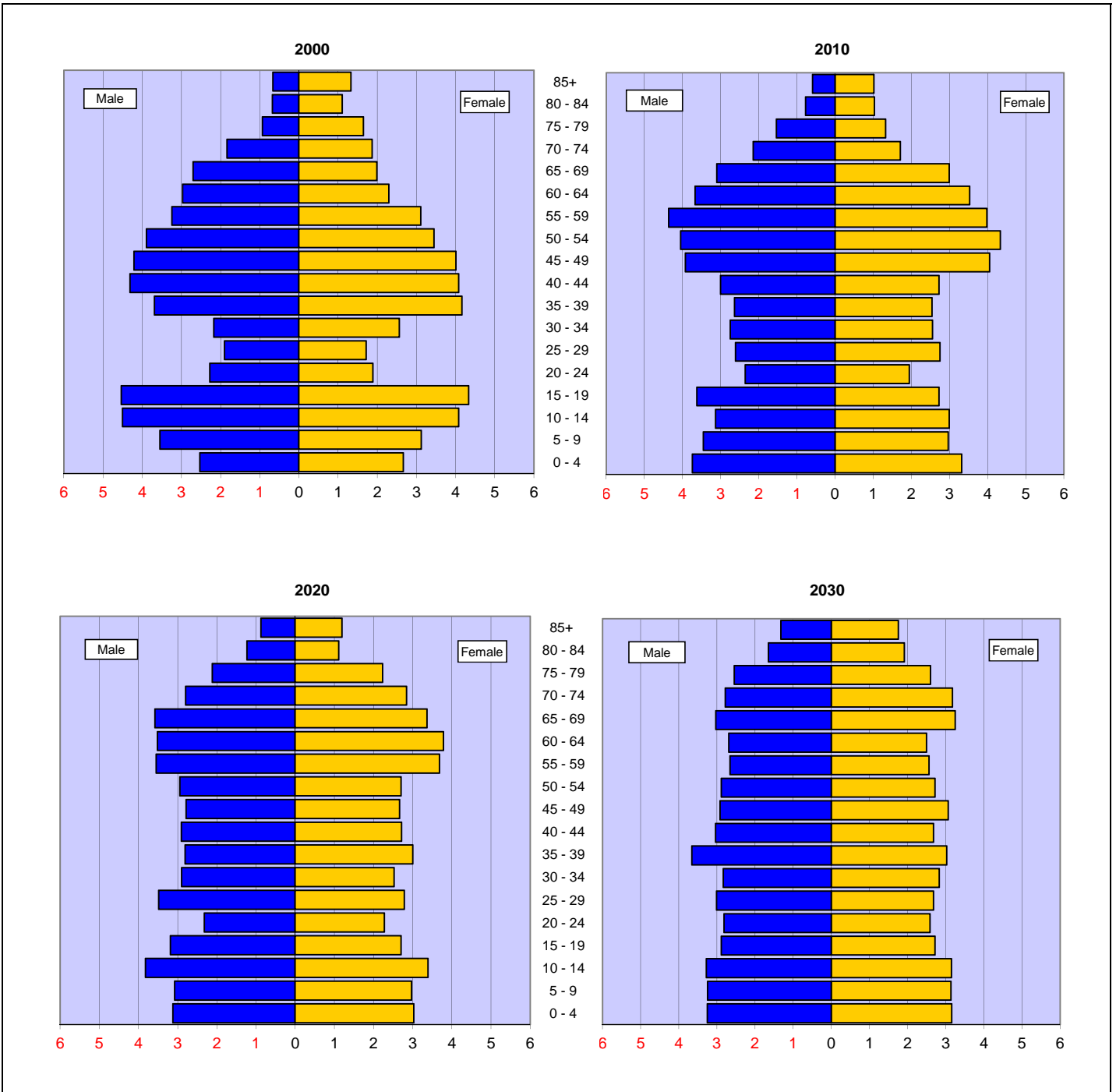
Population Pyramids of Converse County

Percent of Total Population



Population Pyramids of Crook County

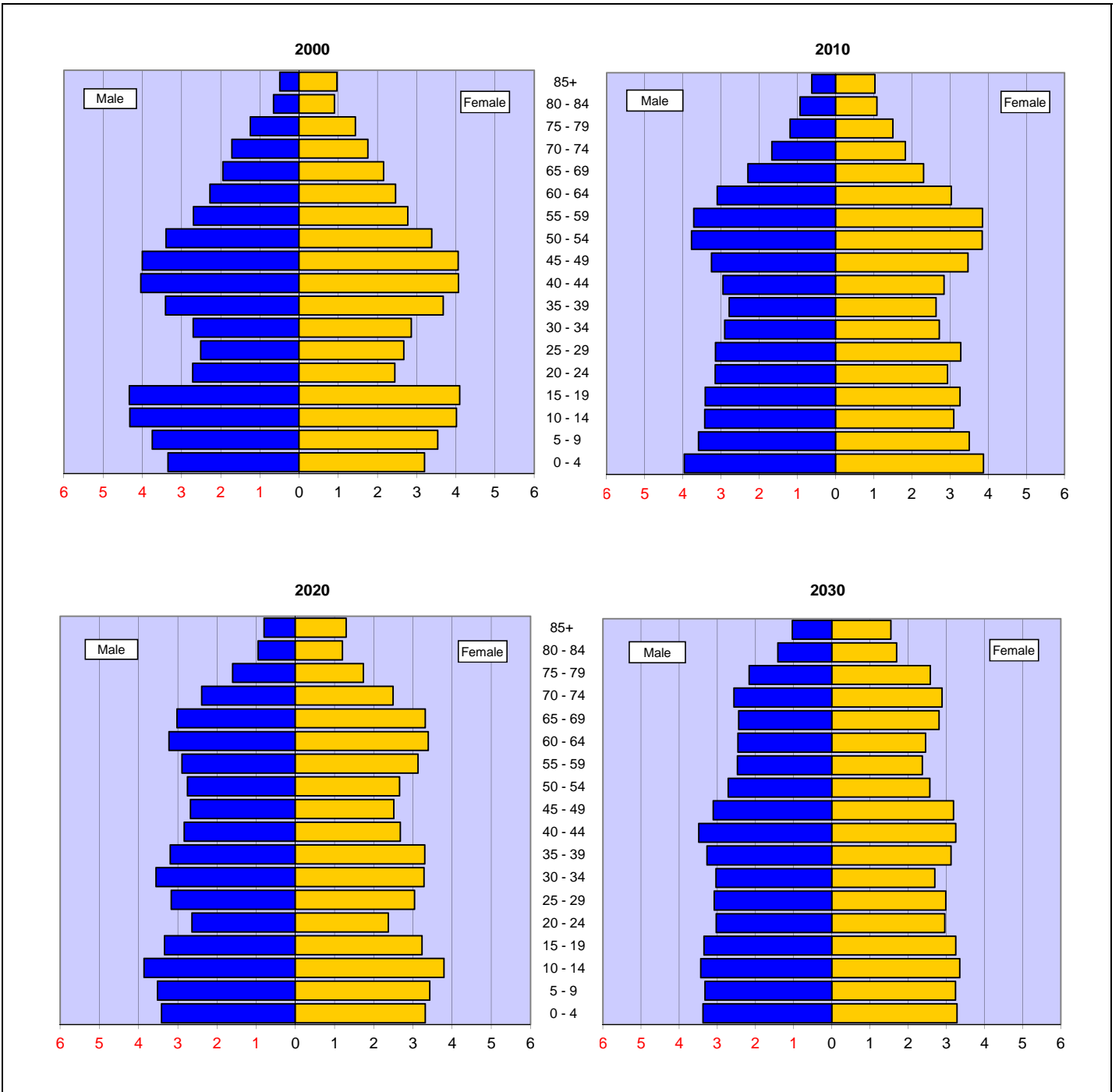
Percent of Total Population



Source: State of Wyoming, Economic Analysis Division (<http://eadiv.state.wy.us>), 2011

Population Pyramids of Fremont County

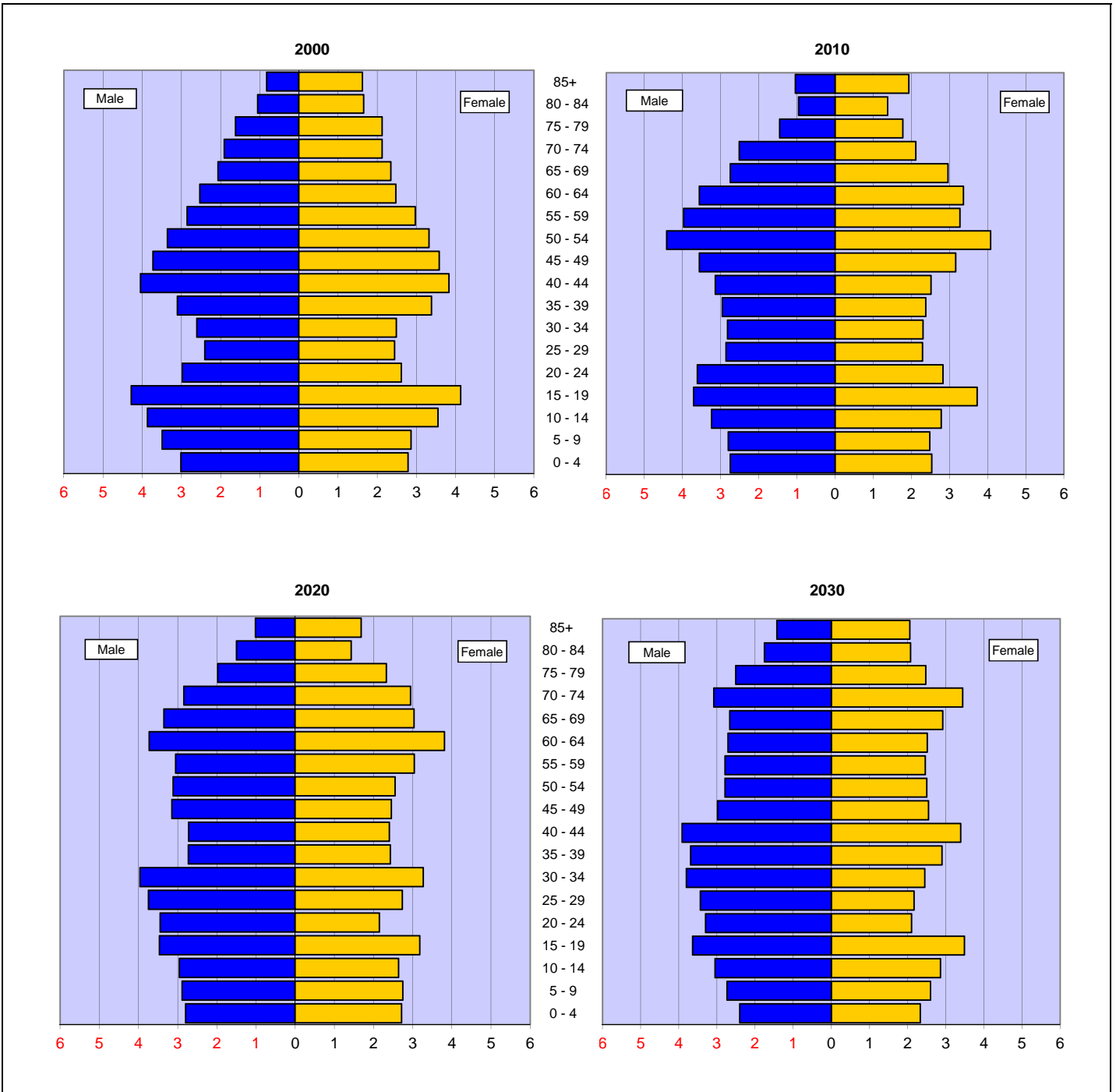
Percent of Total Population



Source: State of Wyoming, Economic Analysis Division (<http://eadiv.state.wy.us>), 2011

Population Pyramids of Goshen County

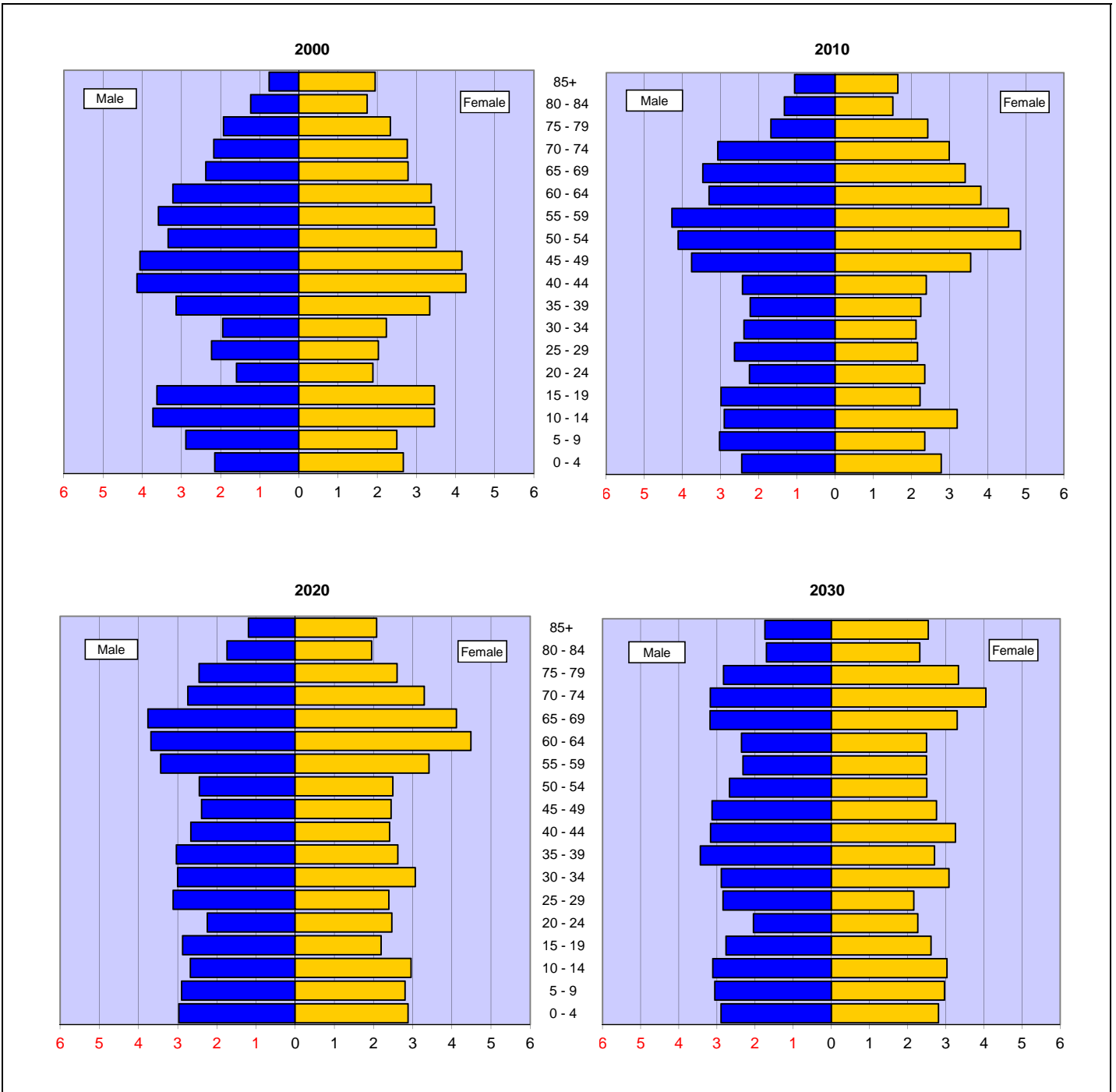
Percent of Total Population



Source: State of Wyoming, Economic Analysis Division (<http://eadiv.state.wy.us>), 2011

Population Pyramids of Hot Springs County

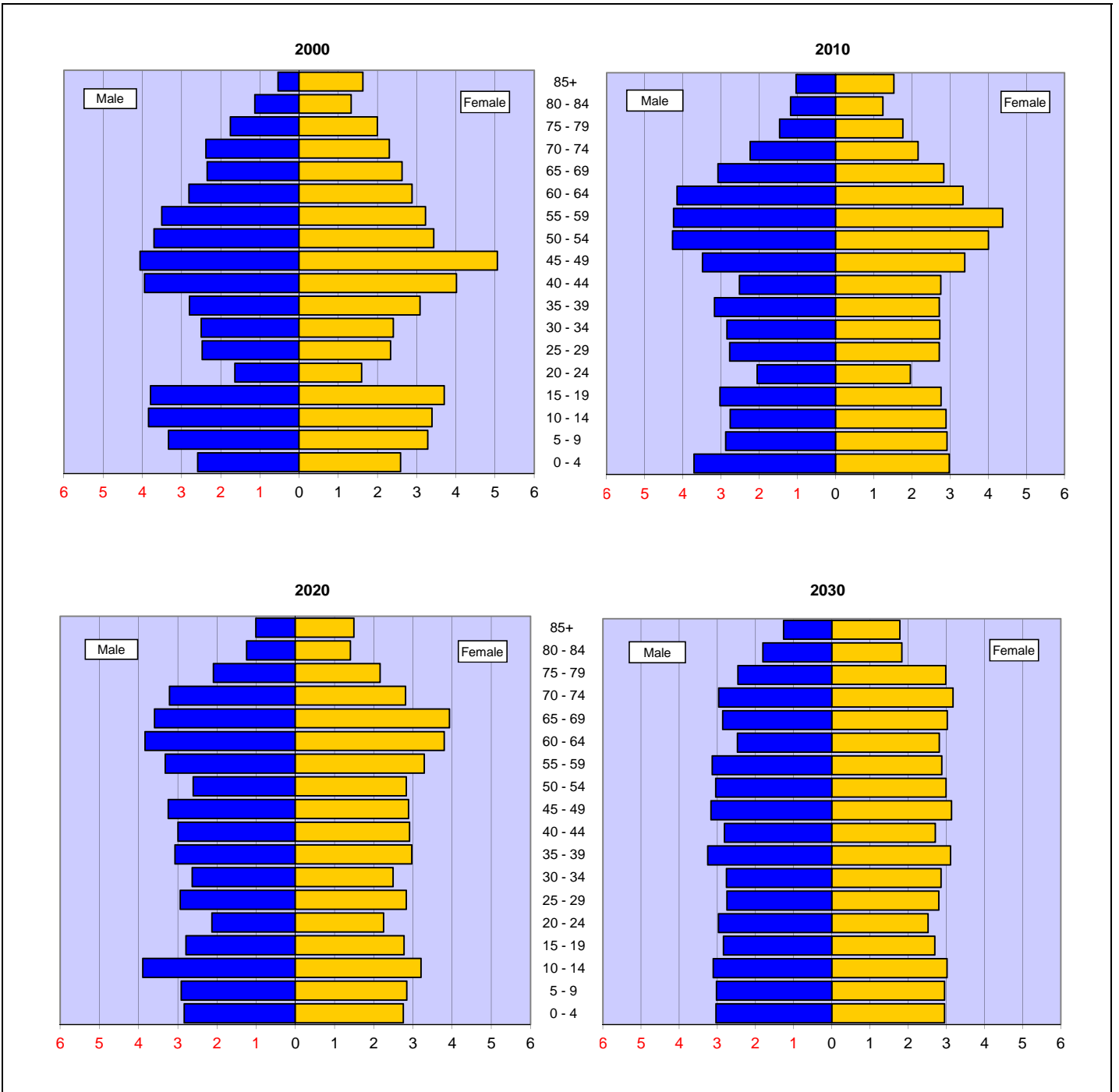
Percent of Total Population



Source: State of Wyoming, Economic Analysis Division (<http://eadiv.state.wy.us>), 2011

Population Pyramids of Johnson County

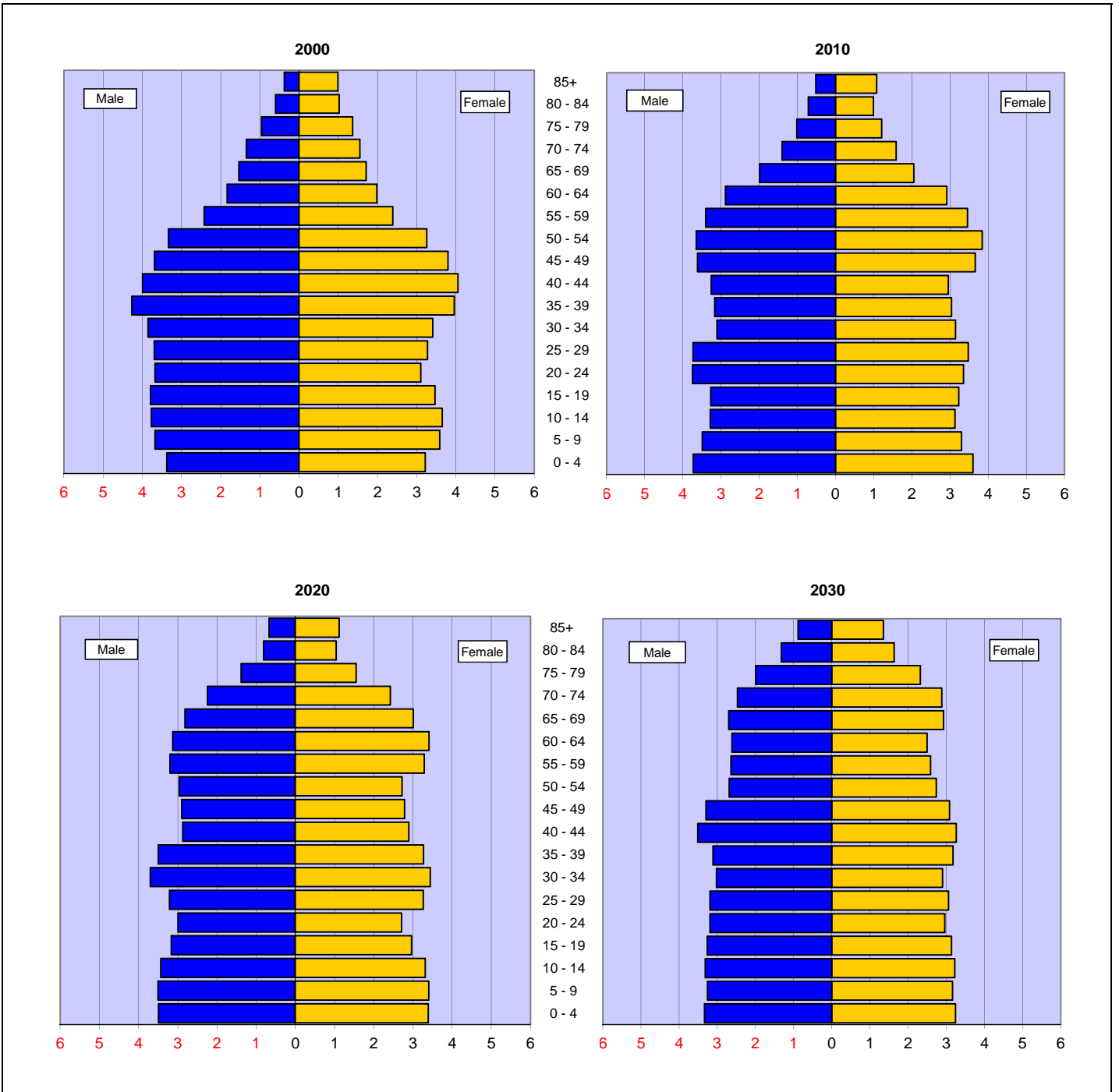
Percent of Total Population



Source: State of Wyoming, Economic Analysis Division (<http://eadiv.state.wy.us>), 2011

Population Pyramids of Laramie County

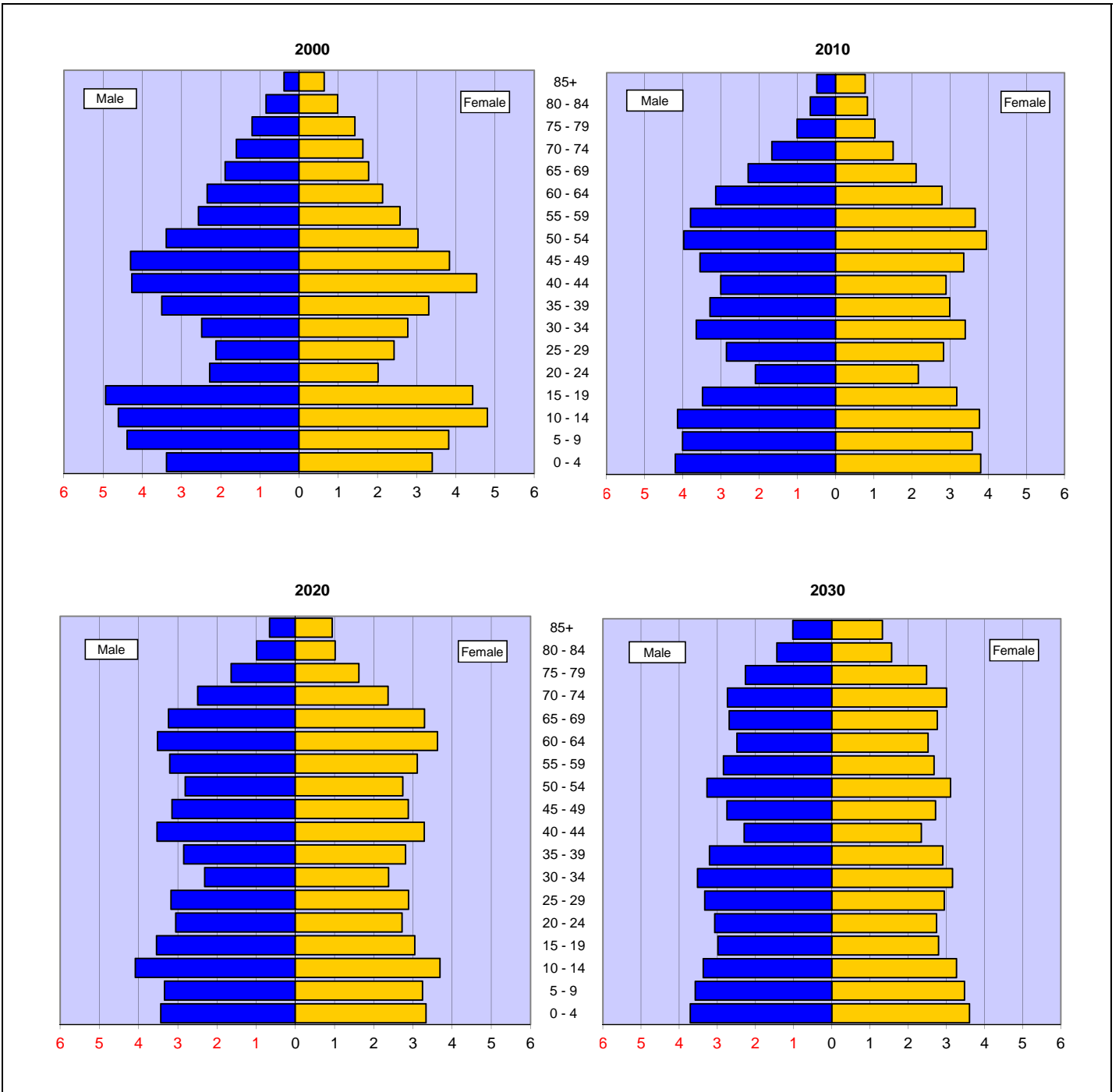
Percent of Total Population



Source: State of Wyoming, Economic Analysis Division (<http://eadiv.state.wy.us>), 2011

Population Pyramids of Lincoln County

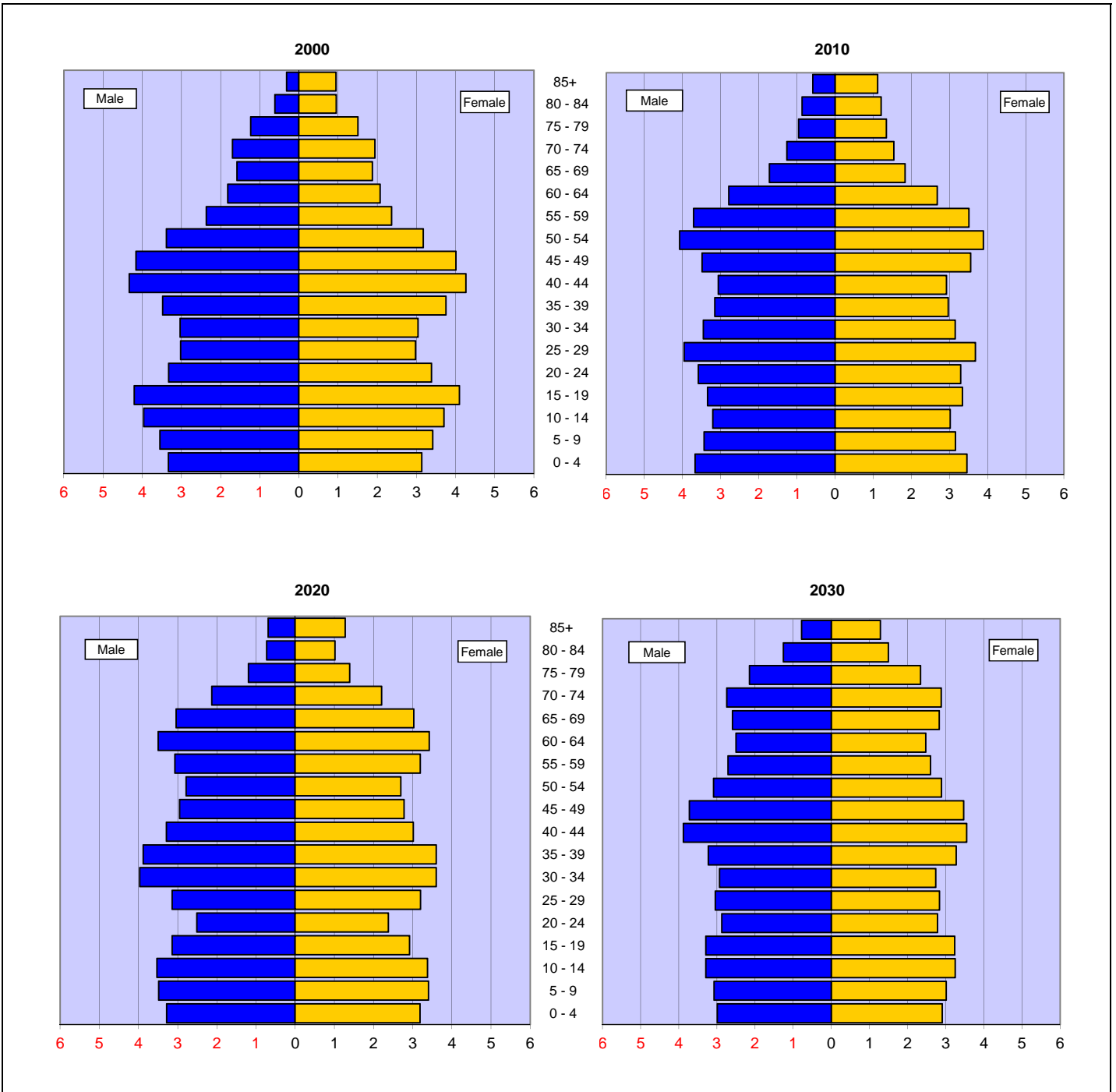
Percent of Total Population



Source: State of Wyoming, Economic Analysis Division (<http://eadiv.state.wy.us>), 2011

Population Pyramids of Natrona County

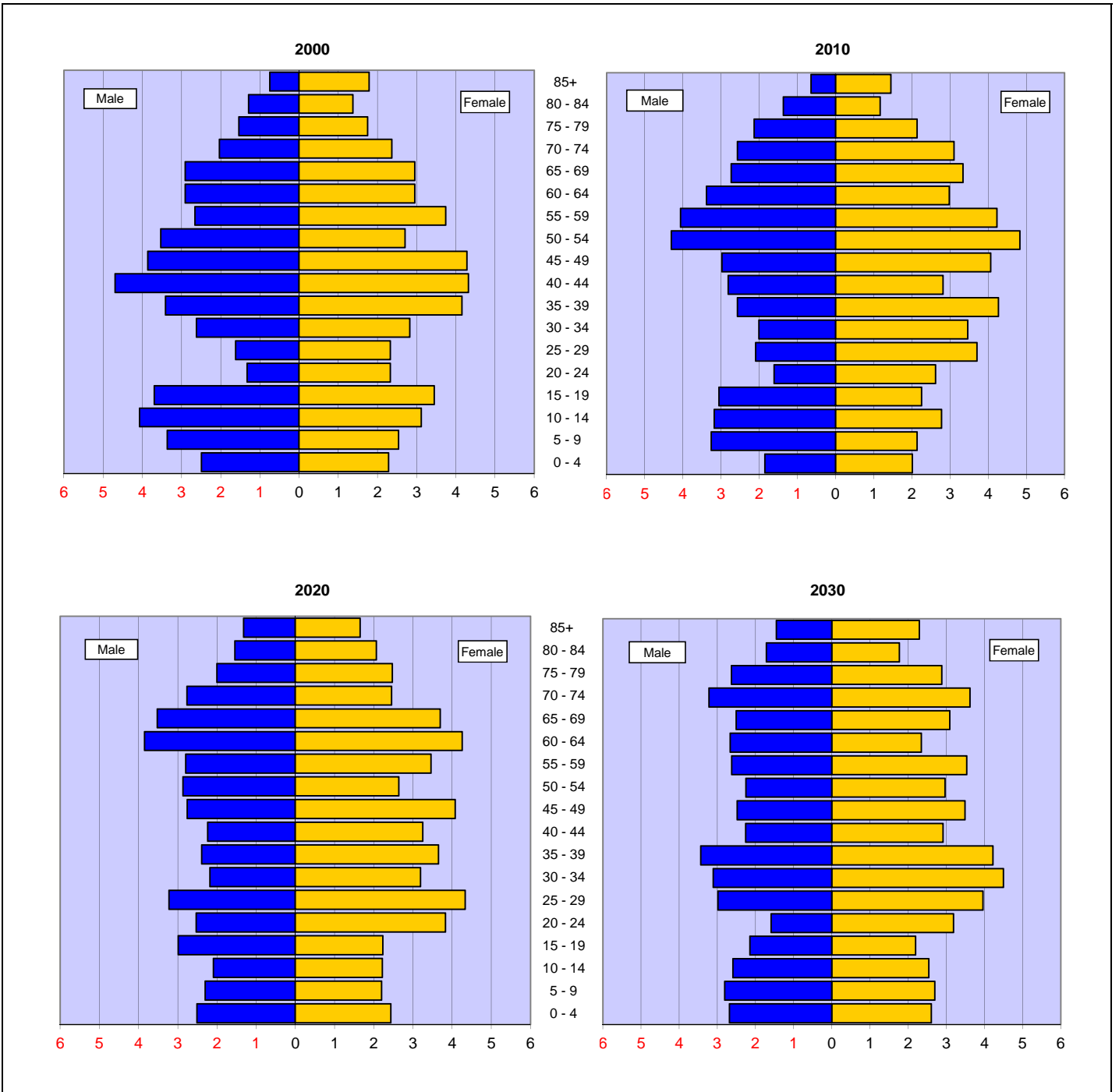
Percent of Total Population



Source: State of Wyoming, Economic Analysis Division (<http://eadiv.state.wy.us>), 2011

Population Pyramids of Niobrara County

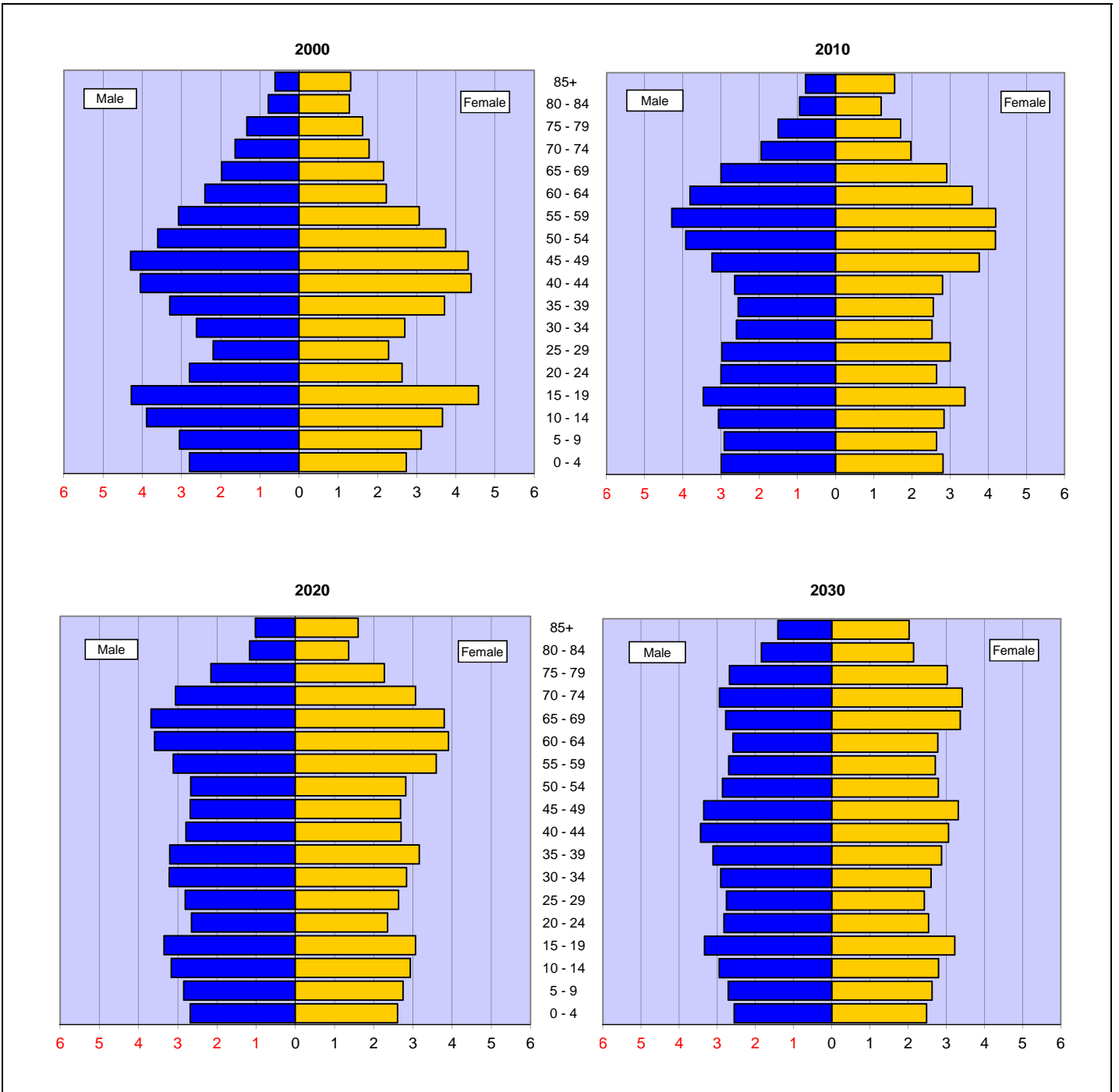
Percent of Total Population



Source: State of Wyoming, Economic Analysis Division (<http://eadiv.state.wy.us>), 2011

Population Pyramids of Park County

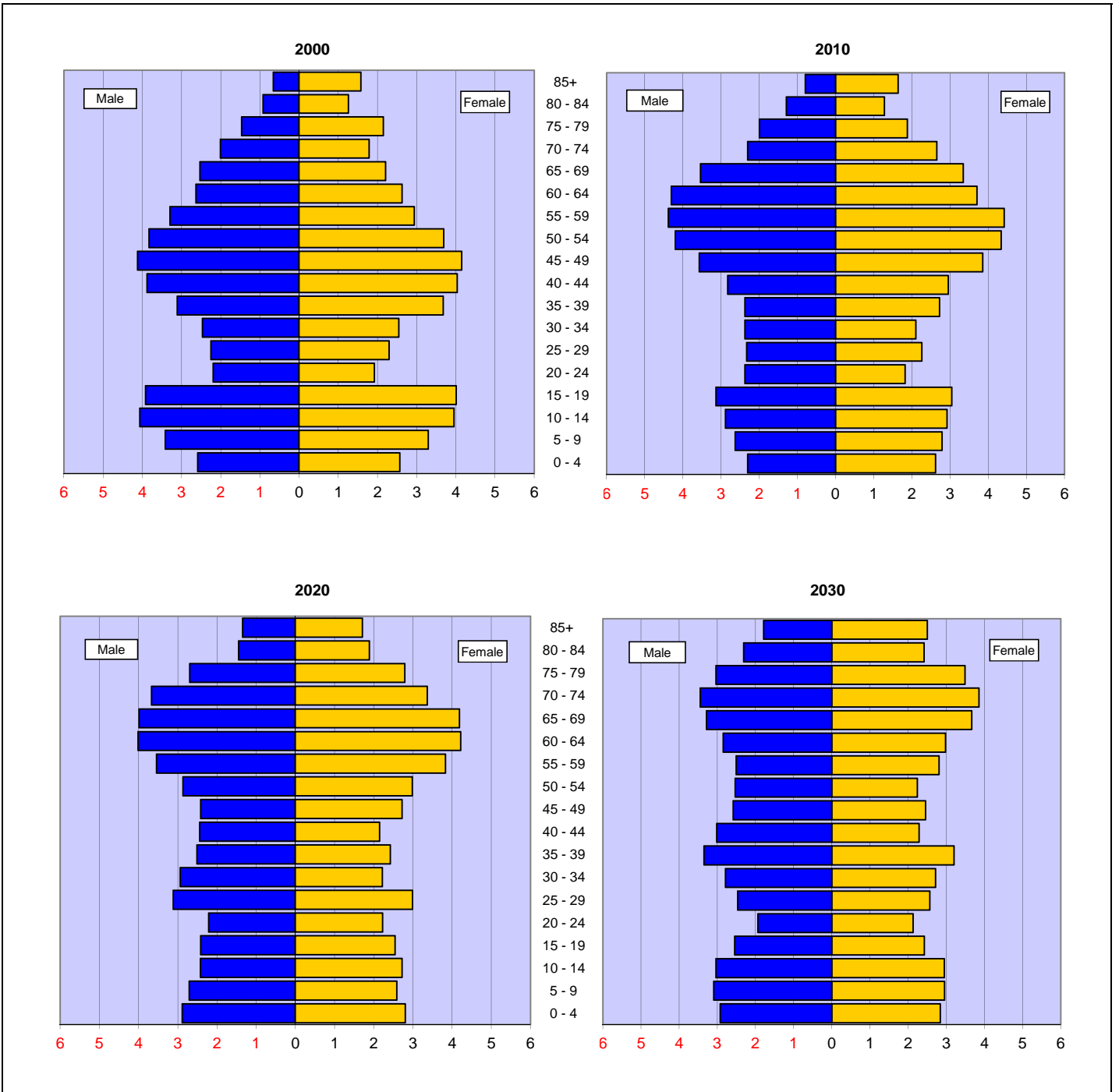
Percent of Total Population



Source: State of Wyoming, Economic Analysis Division (<http://eadiv.state.wy.us>), 2011

Population Pyramids of Platte County

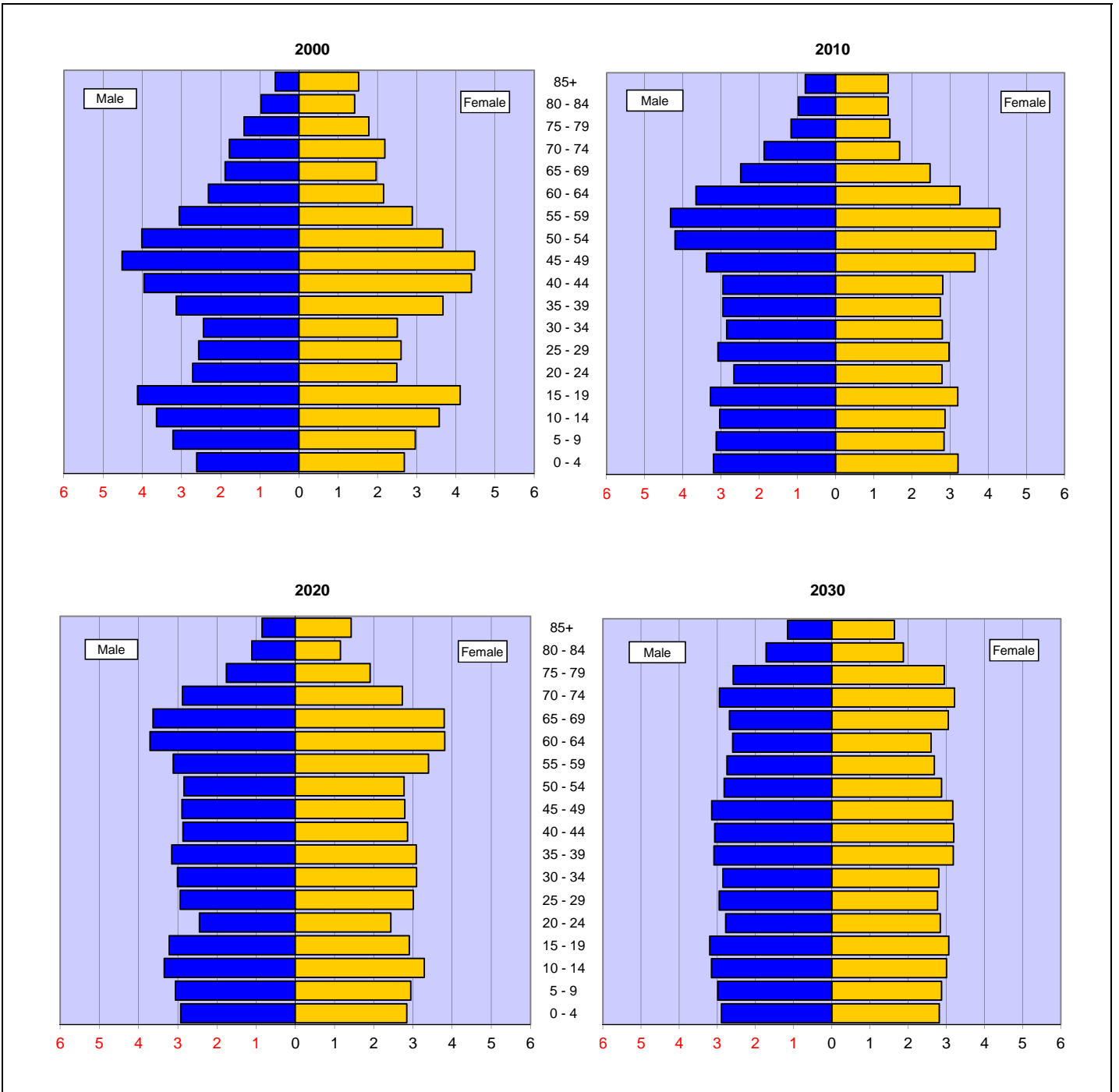
Percent of Total Population



Source: State of Wyoming, Economic Analysis Division (<http://eadiv.state.wy.us>), 2011

Population Pyramids of Sheridan County

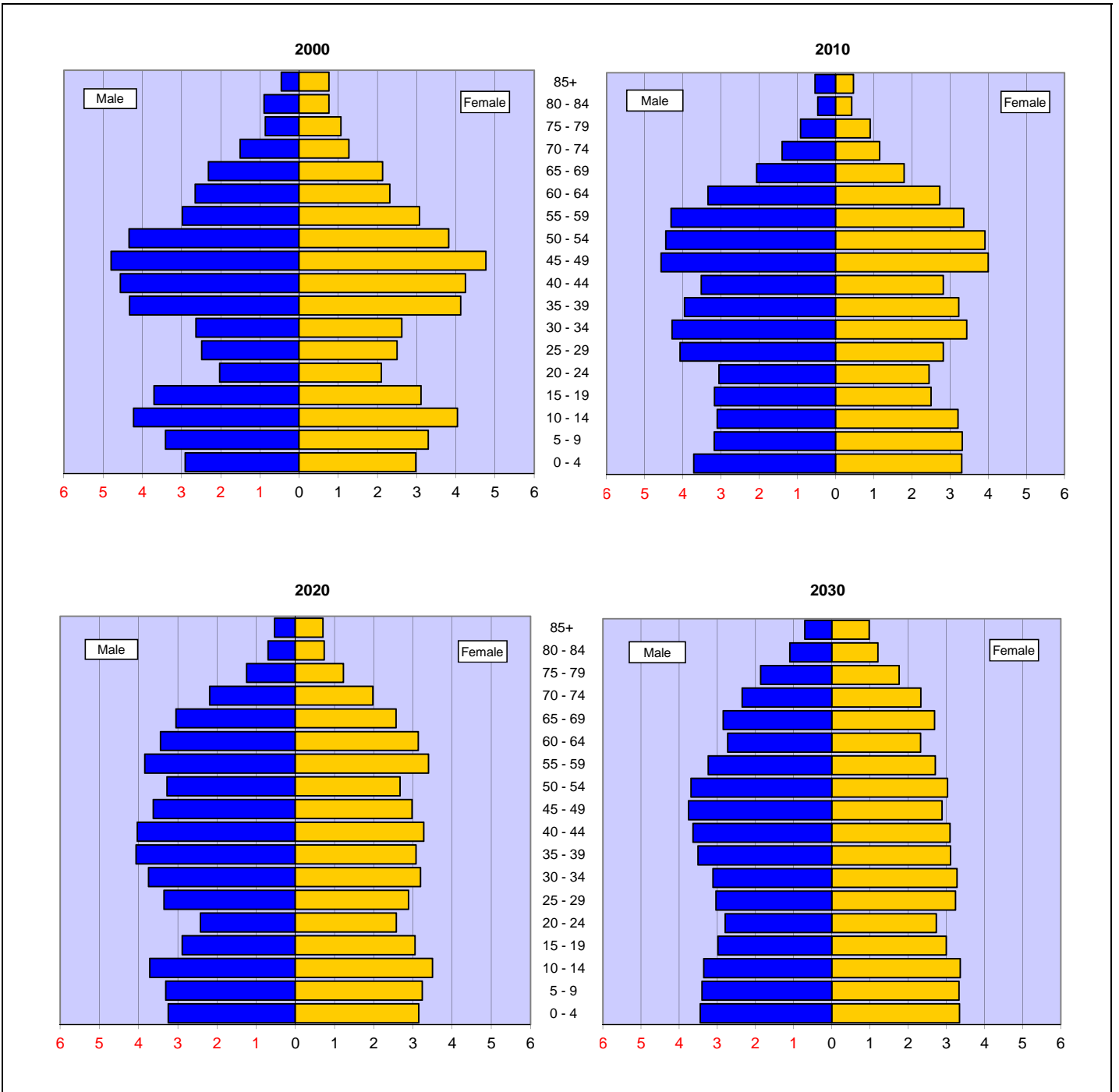
Percent of Total Population



Source: State of Wyoming, Economic Analysis Division (<http://eadiv.state.wy.us>), 2011

Population Pyramids of Sublette County

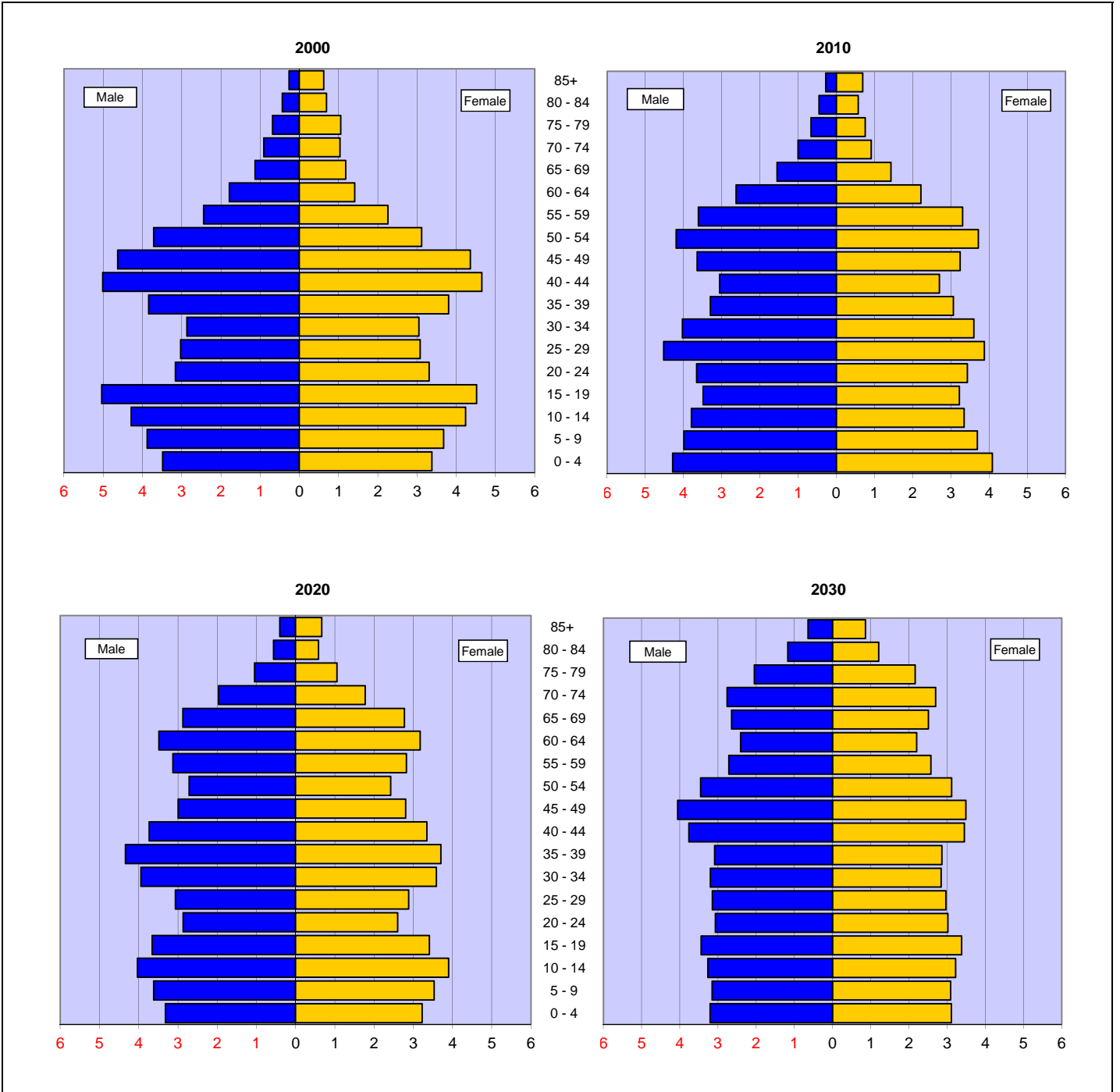
Percent of Total Population



Source: State of Wyoming, Economic Analysis Division (<http://eadiv.state.wy.us>), 2011

Population Pyramids of Sweetwater County

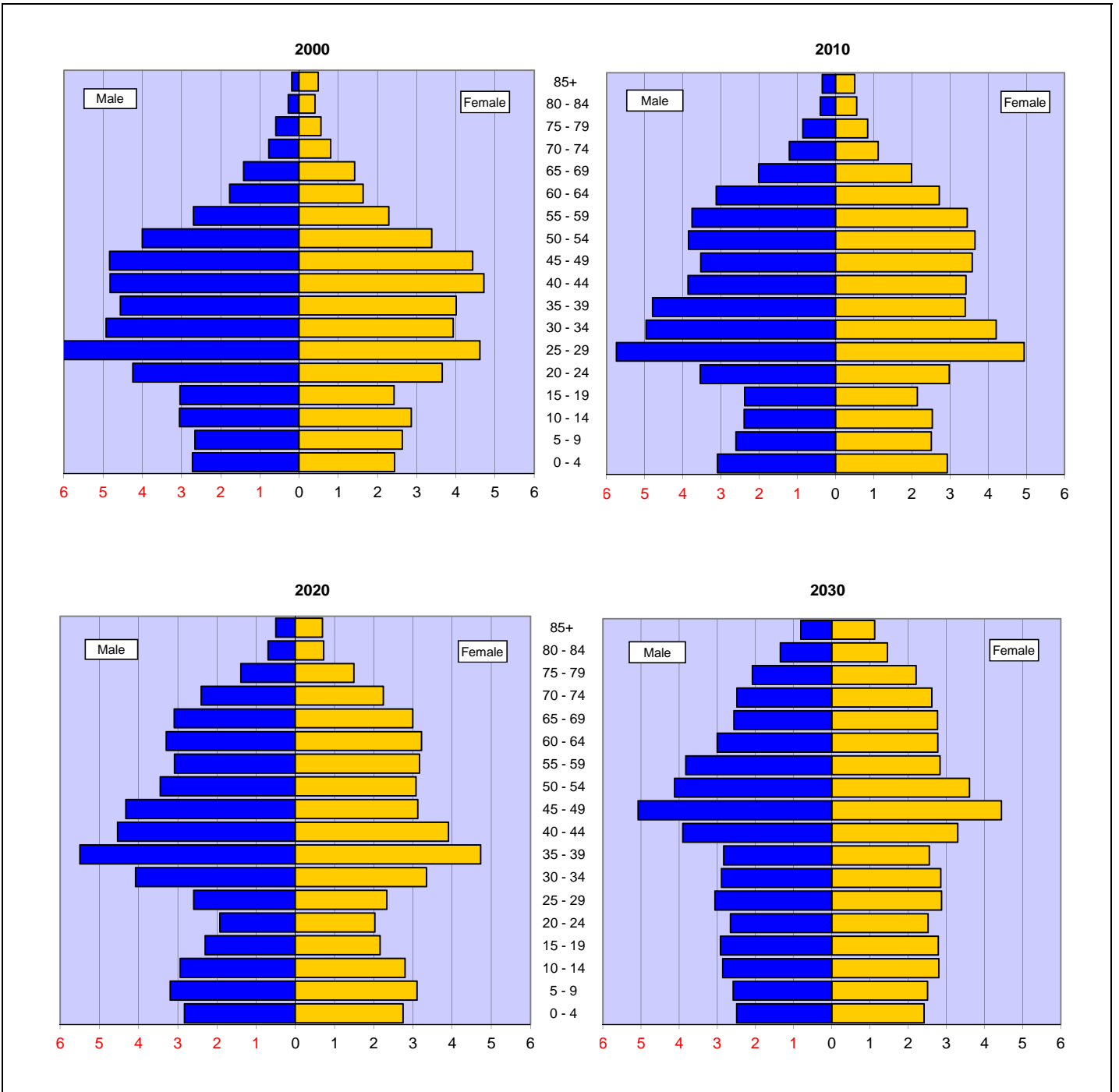
Percent of Total Population



Source: State of Wyoming, Economic Analysis Division (<http://eadiv.state.wy.us>), 2011

Population Pyramids of Teton County

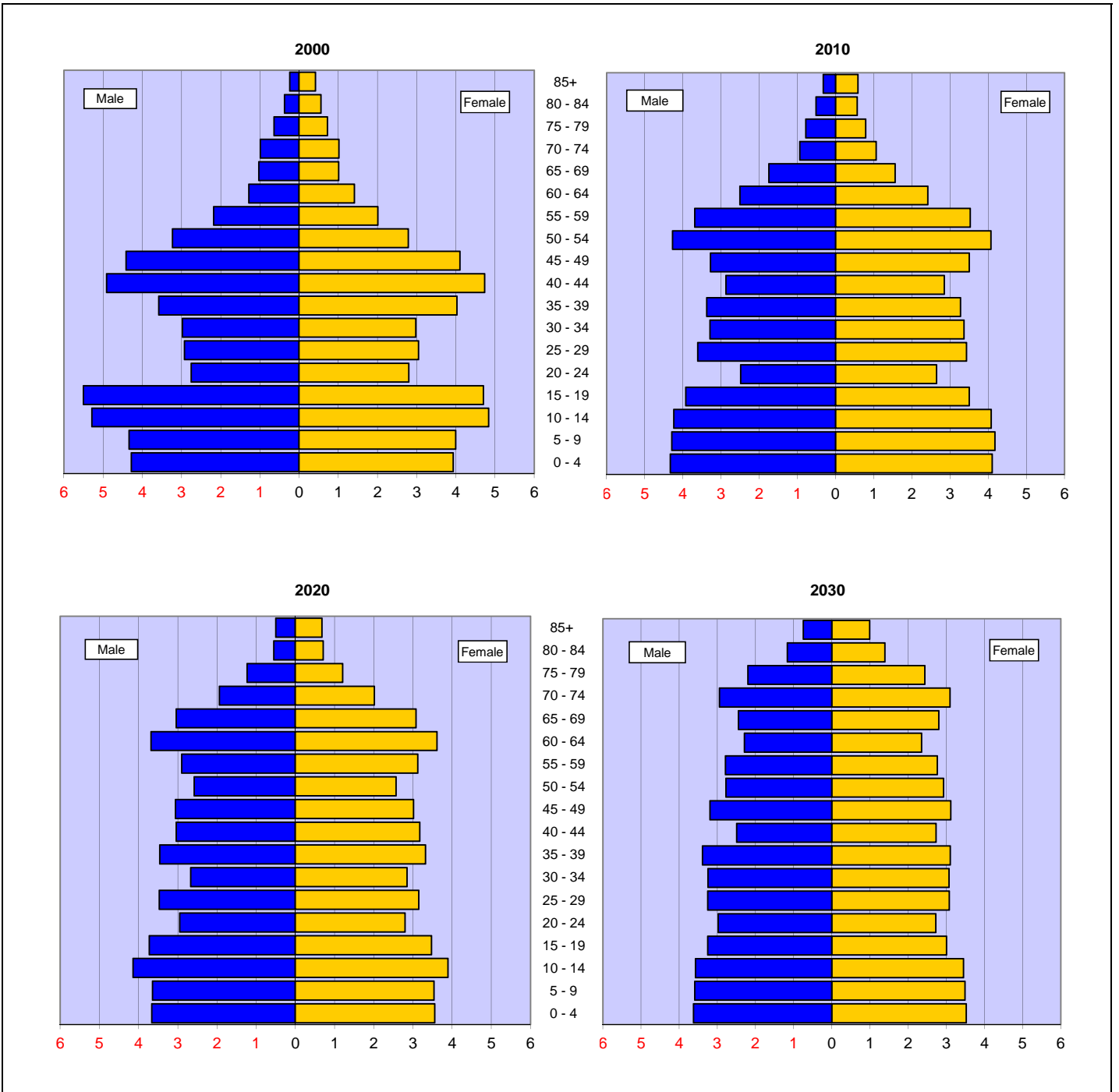
Percent of Total Population



Source: State of Wyoming, Economic Analysis Division (<http://eadiv.state.wy.us>), 2011

Population Pyramids of Uinta County

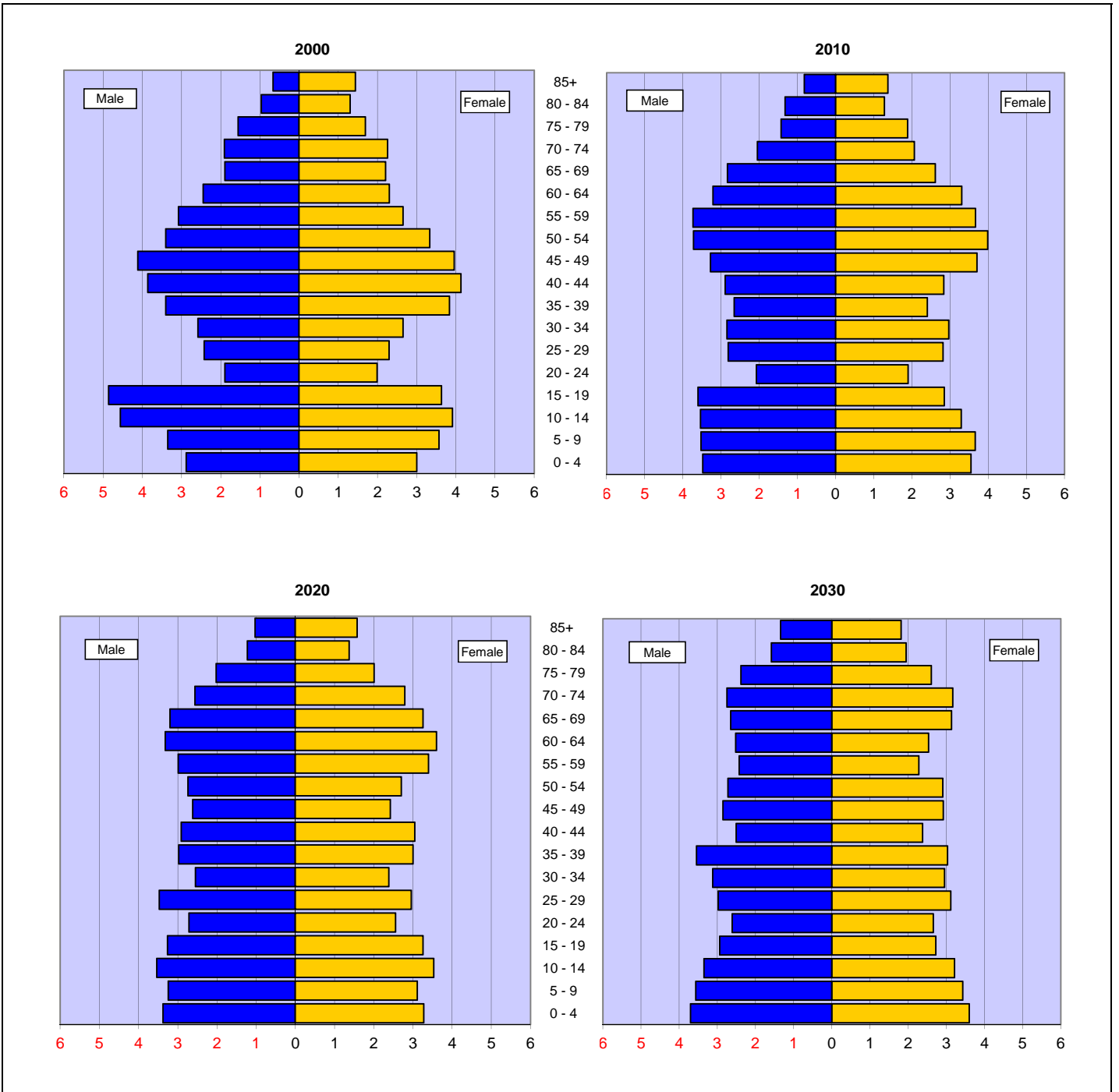
Percent of Total Population



Source: State of Wyoming, Economic Analysis Division (<http://eadiv.state.wy.us>), 2011

Population Pyramids of Washakie County

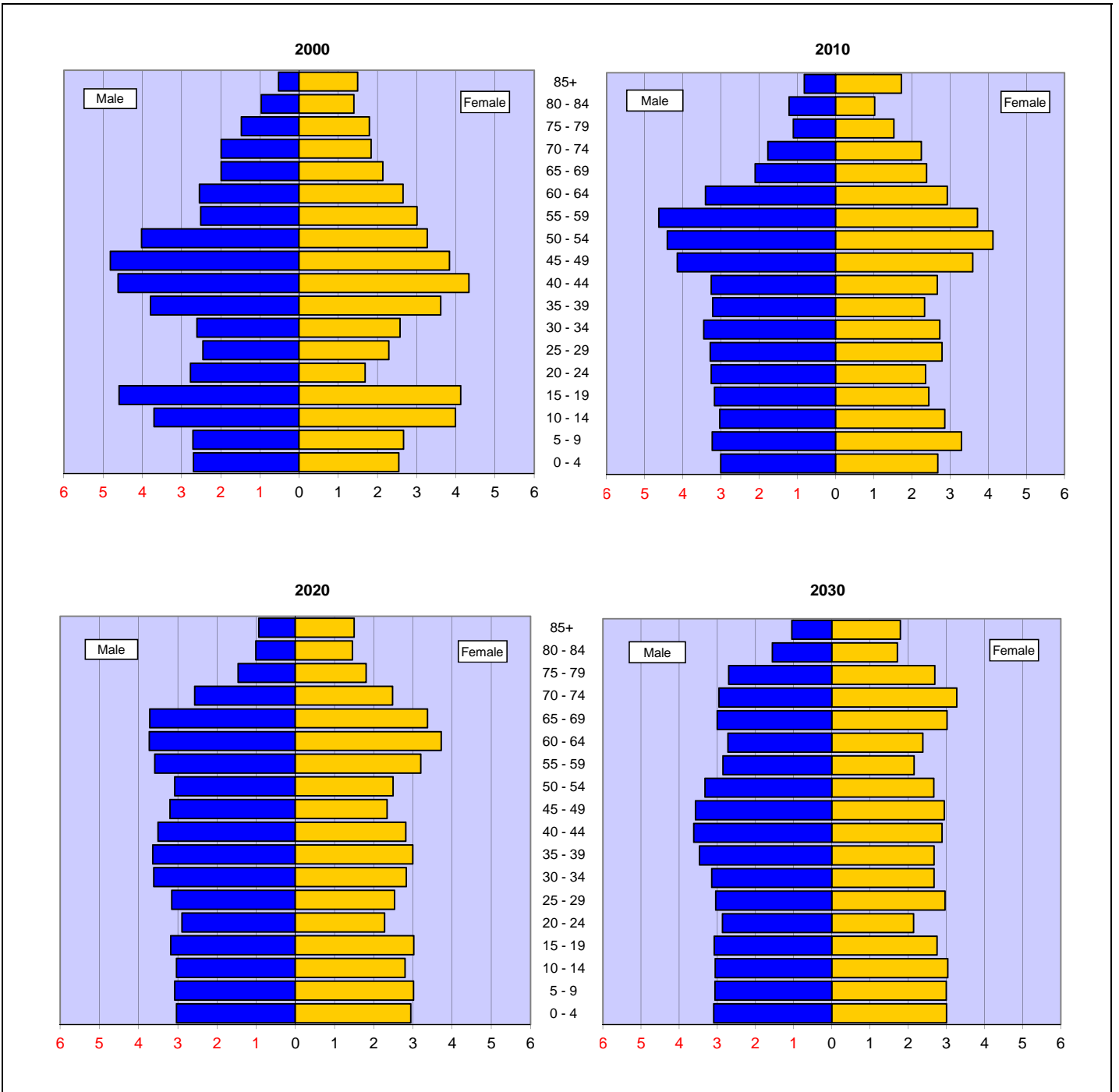
Percent of Total Population



Source: State of Wyoming, Economic Analysis Division (<http://eadiv.state.wy.us>), 2011

Population Pyramids of Weston County

Percent of Total Population



Source: State of Wyoming, Economic Analysis Division (<http://eadiv.state.wy.us>), 2011