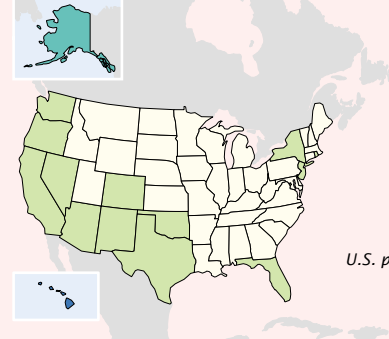
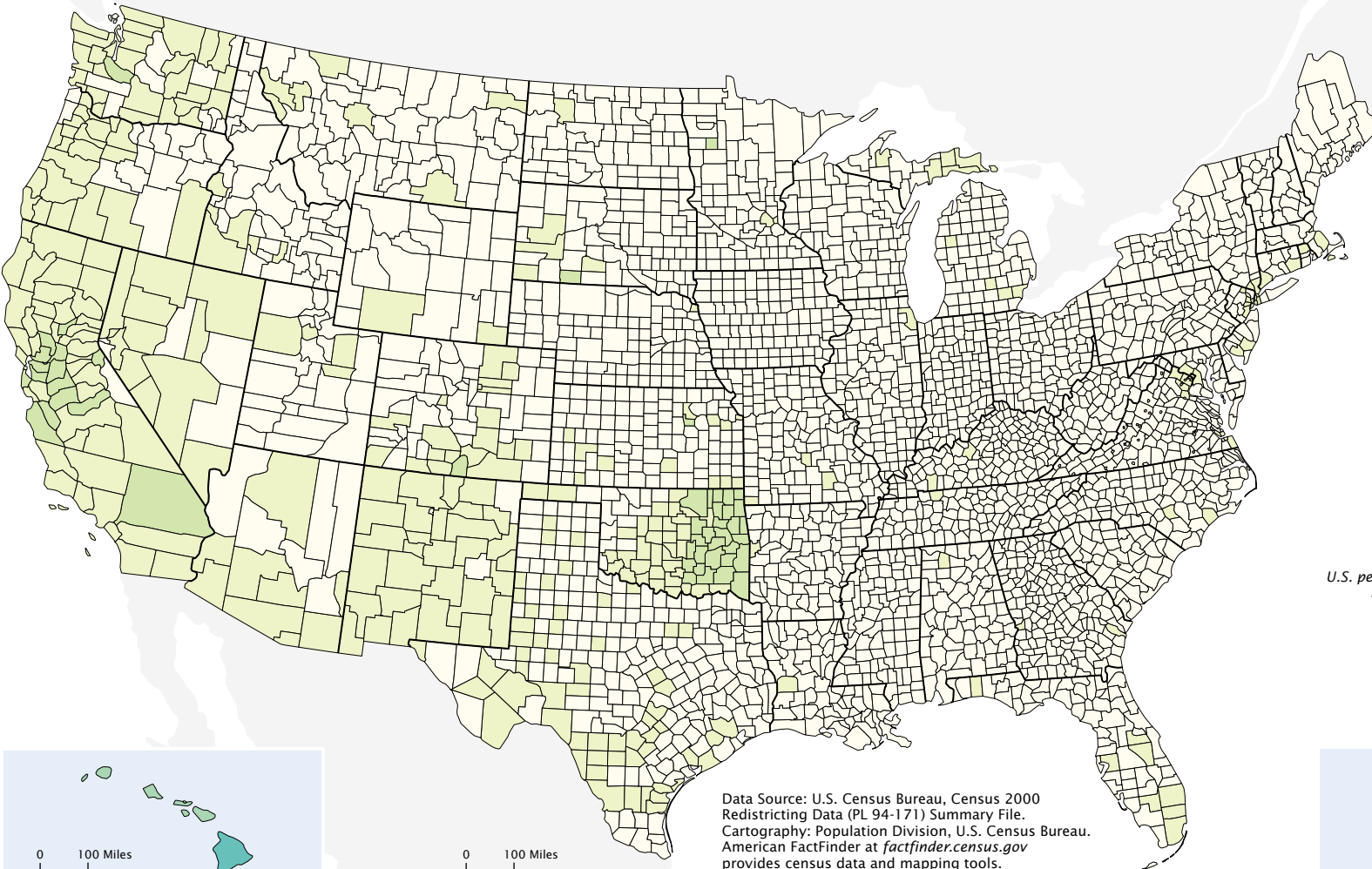
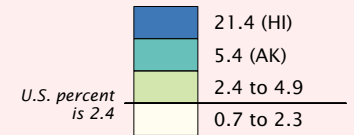


# Percent of Population, 2000 Two or More Races

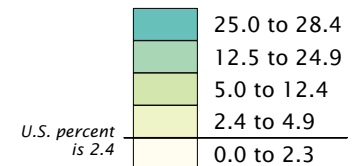


People indicating  
Two or more races  
as a percent of total  
population by state



This map is one of a series of 14 "Percent of Population" maps with comparable categories for counties. Breaks defining map categories differ by small amounts among maps in the series to include the U.S. percent for the specific group mapped.

People indicating  
Two or more races  
as a percent of  
total population  
by county



Data Source: U.S. Census Bureau, Census 2000 Redistricting Data (PL 94-171) Summary File.  
Cartography: Population Division, U.S. Census Bureau.  
American FactFinder at [factfinder.census.gov](http://factfinder.census.gov) provides census data and mapping tools.

